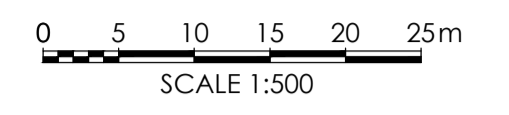
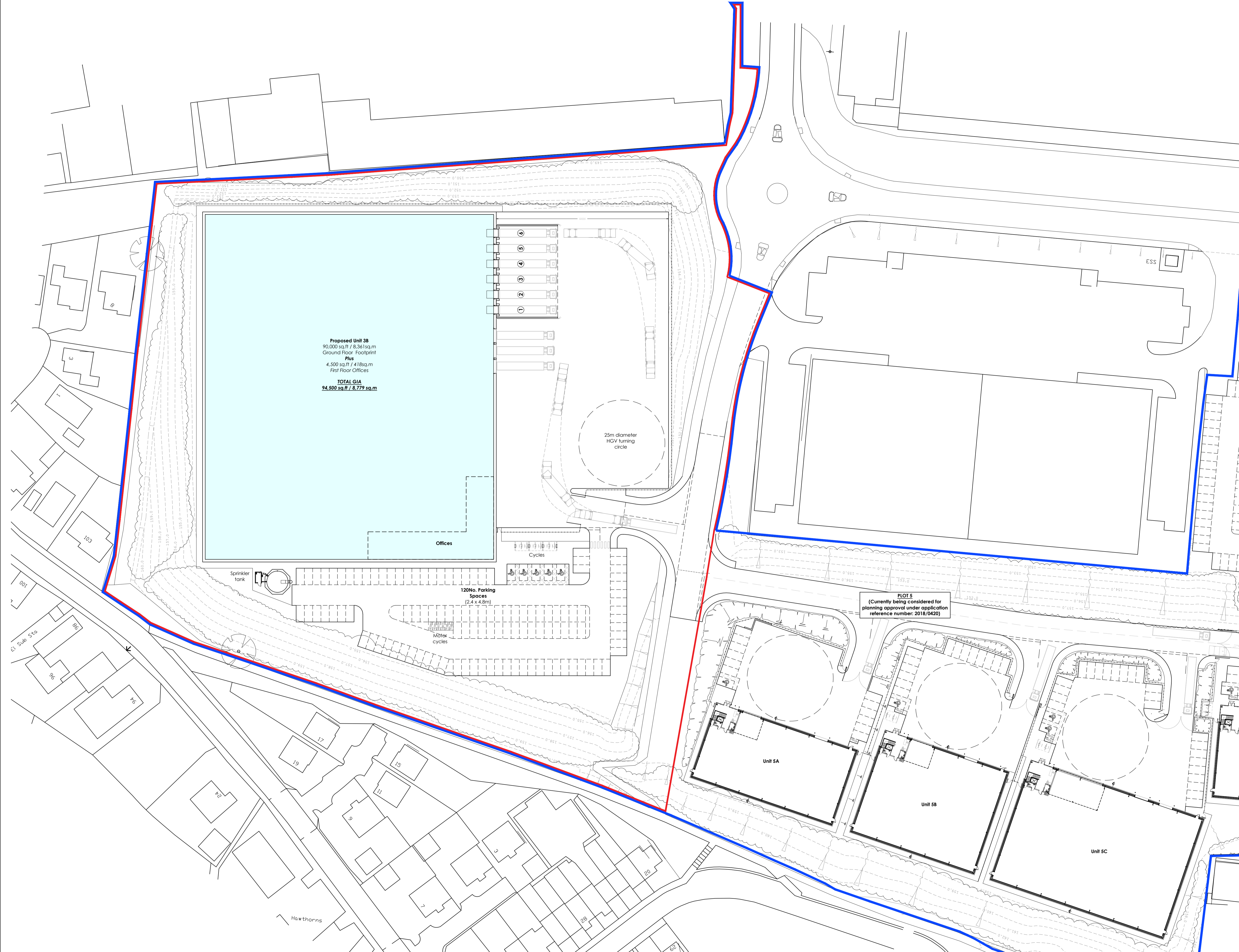
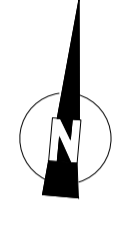


Note:
 Assumed site boundary and site constraints subject to confirmation.
 All Legal easements and extent of existing underground services locations are subject to confirmation.



BOUNDARIES	
	Ownership Boundary Line
	Plot 3 Application Boundary Line (6.84 Acres / 2.77 Ha)



Rev	Date	Description	AT	DT	
A	23.05.18	Notation updated. Paper size changed to A1.	AT	DT	
1	01/24/2018				
Project Title					
Proposed Development Plot 3 Ashroyd Business Park Junction 36 M1 Barnsley S74 9SB					
Client					
Network Space Ltd					
Status					
Planning					
Scale		Drawing Size			
1:500		A1			
Date	Drawn By	Checked	DT		
May 2018	AT		DT		
Drawing Title					
Proposed Site Plan - Option B					
Job-Dwg No	14698A-106			Rev	A
<input checked="" type="checkbox"/> 2 St. Johns North, Wakefield, WF1 3GA <input type="checkbox"/> Carvers Warehouse, 77 Dale Street, Manchester, M1 2HG <input type="checkbox"/> The Old Rectory, 79 High Street, Newport Pagnell, MK16 8AB <input type="checkbox"/> 101 London Road, Reading, RG1 5BT <input type="checkbox"/> 10 Gess Court, St Christophers Place, London, W1U 1JJ <input type="checkbox"/> 1, 0207 4091215					

